

NOTICE!!

These documents have been scanned!

Do not place un-scanned documents beneath this notice!

Do not remove this notice from this file!

GPO Jacket No. 560-102
Print Order 61540
Rise Business Services, LLC
Job=AZ15 5/10/2019



Box Number= AZ15037



Claim Begin-End: AMC424814-AMC424815

1 Initial Receipt



AZ15037-7

AMC424574-AMC425094

United States Department of the Interior
Bureau of Land Management
 LANDS/RECREATION & PLANNING
 ONE N CENTRAL AVE
 PHOENIX, AZ 85004 -2203
 Phone: 602-417-9200



No: 2873117

Transaction #: 2959151	
Date of Transaction: 09/03/2013	
CUSTOMER:	
DEXTER SCHAFFNER 1974 NH ROUTE 16 ALBANY,NH 03818-7414 US	

LINE #	QTY	DESCRIPTION	REMARKS	UNIT PRICE	TOTAL
1	2.00	LOCATABLE MINERALS / MINING CLAIMS-NEW,UNADJUD, ONE OR MORE AUTH NOS / NEW MINING CLAIM LOCATION FEE \$34 CASES: AMC424814/\$34.00, AMC424815/\$34.00		- n/a -	68.00
2	2.00	LOCATABLE MINERALS / MINING CLAIMS-NEW,UNADJUD, ONE OR MORE AUTH NOS / NEW MINING CLAIM MAINT FEE \$140 CASES: AMC424814/\$140.00, AMC424815/\$140.00		- n/a -	280.00
3	2.00	LOCATABLE MINERALS / MINING CLAIMS-NEW,UNADJUD, ONE OR MORE AUTH NOS / NEW MINING CLAIM PROCESSING FEE \$15 CASES: AMC424814/\$15.00, AMC424815/\$15.00		- n/a -	30.00
TOTAL:					\$378.00

PAYMENT INFORMATION			
NOTE: Items will appear on credit card statement as "Bureau of Land Mgmt CO".			
1	AMOUNT:	378.00	POSTMARKED: N/A
	TYPE:	CREDIT CARD	RECEIVED: 09/03/2013
	NAME:	SCHAFFNER, DEXTER 1974 NH ROUTE 16 ALBANY NH 03818-7414 US	
	CARD NO:	XXXXXXXXXXXX3397	AUTH CODE: 533624
	NAME ON CARD:	DEXTER SCHAFFNER JR	
	EXPIRES:	02/2014	
	SIGNATURE:		

NOTICE!!

These documents have been scanned!

Do not place un-scanned documents beneath this notice!

Do not remove this notice from this file!

GPO Jacket No. 560-102
Print Order 61540
Rise Business Services, LLC
Job=AZ15 5/10/2019



Box Number= AZ15037



Claim Begin-End: AMC424814-AMC424815

2 Correspondence



AZ15037-7

AMC424574-AMC425094

DOORS ARE OPEN

NO DOCUMENTS TO GO

NOTICE!!

These documents have been scanned!

Do not place un-scanned documents beneath this notice!

Do not remove this notice from this file!

GPO Jacket No. 560-102
Print Order 61540
Rise Business Services, LLC
Job=AZ15 5/10/2019



Box Number= AZ15037



Claim Begin-End: AMC424814-AMC424815

3 Transfers



AZ15037-7

AMC424574-AMC425094

DOORS ARE OPEN

NO DOCUMENTS TO

NOTICE!!

These documents have been scanned!

Do not place un-scanned documents beneath this notice!

Do not remove this notice from this file!

GPO Jacket No. 560-102
Print Order 61540
Rise Business Services, LLC
Job=AZ15 5/10/2019



Box Number= AZ15037



Claim Begin-End: AMC424814-AMC424815

4 Miscellaneous



AZ15037-7

AMC424574-AMC425094

DOORS ARE OPEN

NO DOCUMENTS TO

NOTICE!!

These documents have been scanned!

Do not place un-scanned documents beneath this notice!

Do not remove this notice from this file!

GPO Jacket No. 560-102
Print Order 61540
Rise Business Services, LLC
Job=AZ15 5/10/2019



Box Number= AZ15037



Claim Begin-End: AMC424814-AMC424815

5 Annual Filings



AZ15037-7

AMC424574-AMC425094

193

AMC

Form 3830-2
(January 2017)

UNITED STATES
DEPARTMENT OF THE INTERIOR
BUREAU OF LAND MANAGEMENT

MAINTENANCE FEE WAIVER CERTIFICATION

AMC 424814

AMC 423146

FORM APPROVED
OMB NO. 1004-0114
Expires: January 31, 2020

SEE INSTRUCTIONS ON PAGE 2

1. This small miner waiver is filed for the assessment year beginning on September 1, ~~2018~~ and ending on September 1, ~~2019~~ *2019*
2. The undersigned and all related parties owned ten or fewer mining claims, mill, or tunnel sites located and maintained on Federal lands in the United States of America on September 1, ~~2018~~.
3. The undersigned have performed the assessment work required by law for each mining claim listed prior to filing this waiver and understand that by filing this form, the undersigned must file an affidavit of assessment work with the Bureau of Land Management (BLM) by the December 30th following the filing of this waiver.
4. The undersigned understand that if the assessment work obligation has not yet come due under 30 U.S.C. 28 (for those claims in their first assessment year only), a notice of intent to hold reciting this condition must be recorded by the December 30th following the filing of this waiver.
5. The undersigned understand that mill and tunnel sites may also be listed on this waiver and be waived from payment of the maintenance fee, and that a notice of intent to hold for these sites is required to be filed with the BLM by the December 30th following the filing of this waiver.
6. The undersigned understand and acknowledge that pursuant to 43 U.S.C. 1212 and 18 U.S.C. 1001, the filing or recording of a false, fictitious, or fraudulent document with the BLM may result in a fine of up to \$250,000, a prison term not to exceed five years, or both.
7. The mining claims, mill or tunnel sites for which this waiver from payment of the maintenance fees is requested are:

CLAIM OR SITE NAME	BLM RECORDATION SERIAL NUMBER
1. Rusty Rod <i>AMC 423146</i>	AMC 423148 ⁶
2. Rusty Rod 1	AMC 424814
3. Rusty Rod 2	AMC 424815
4.	
5.	
6.	
7.	
8.	
9.	
10.	

RECEIVED
BLM AZ STATE OFFICE
2018 AUG 10 P 3:11
PHOENIX, ARIZONA

The owner(s) (claimants) of the above mining claims and sites are:

3 of Dexter Schaffner

(Owner's Name - Please Print)

1974 NH Rt 16

(Owner's Mailing Address)

Dexter Schaffner

(Owner's Signature)

Albany

(City)

NH

(State)

03818

(Zip Code)

AC-483
ENTERED SEP 05 2018

(Owner's Name - Please Print)

(Owner's Signature)

(Owner's Mailing Address)

(City)

(State)

(Zip Code)

(Owner's Name - Please Print)

(Owner's Signature)

(Owner's Mailing Address)

(City)

(State)

(Zip Code)

MVP/PB

DEPARTMENT OF THE INTERIOR
BUREAU OF LAND MANAGEMENT
Mining Claims

CUSTOMER INFORMATION

Admin State: AZ
Geo State: AZ
SCHAFFNER DEXTER L Int Rel: CLAIMANT
1974 NH ROUTE 16 Customer ID: 2347994
ALBANY NH 03818-7414

Serial Number	Lead Serial Number	Claim Name	County	D	Case Type	Last A Yr	Location Date	Meridian Township Range Section	Subdiv
AMC424815	AMC424814	RUSTY ROD 2	YAVAPAI	A	LODE	2019	09/01/2013	14 0100N 0050W 035	SW
AMC424814	AMC424814	RUSTY ROD 1	YAVAPAI	A	LODE	2019	09/01/2013	14 0100N 0050W 035	SW
AMC423146	AMC423146	RUSTY ROD	YAVAPAI	A	LODE	2018	05/15/2013	14 0100N 0050W 035	SW

Type of labor and improvements (specify what was done and give the total value for that labor and improvement to show at least \$100 for each claim). If a geological, geochemical, or geophysical survey was performed, as per 30 U.S.C. 28-1, reference the title of the report of survey, give cost and date of the survey and report, and indicate it was filed with the County Recorder:

Description of Work Performed	Value of Work Performed	Date Work Was Performed
fixed access road	300.00	11/04/17 -11/20/17
clean up johnny q public trash junk to dump	20.00	1/14/18
safety check on signs fence shafts posts	80.00	11/05/17 4/21/18
summer watchman Ron Zikes	150.00	4/22/18 8/ 2018

3. Name and mailing address of each person who performed the labor and improvements:

Name (please print)

Current Mailing Address (please print)

Dexter Schaffner

1974 NH Rt 16 Albany NH 03818

4. Name and mailing address of each person who holds and claims the subject mining claim(s) for the valuable minerals contained therein. Be sure to indicate if there is a change of address:

Name (please print)

Current Mailing Address (please print)

Dexter Schaffner

1974 NH Rt 16 Albany NH 03818

5. The undersigned testifies that on the date of 2013 -----5/20 /18, 2018, monuments required by law were erected upon the subject claim(s), and all notices required by law were posted on the subject claim(s) or copies thereof were in place, and at said date, each corner monument bore or contained

RECEIVED
 BLM AZ STATE OFFICE
 PHOENIX, ARIZONA
 2018 AUG 10 P 3:11

markings sufficient to appropriately designate the corner of the claim to which it pertains and the name of the claim(s).

I hereby certify under penalty of perjury under the laws of the State of New Hampshire that the foregoing statements are true and correct:

Wester Schaffer
(Signature of person responsible for above statement)

Date: 7/20/2018

Title 18 U.S.C. 1001 and 43 U.S.C. 1212 make it a crime for any person knowingly and willfully to make to any department or agency of the United States any false, fictitious or fraudulent statements or representations as to any matter within its jurisdiction.

Notary Block

SUBSCRIBED AND SWORN TO before me, this 20th day of July 2018

By: *Kathleen Golding (Vizard)*
(Signature of Affiant)

Title: KATHLEEN M. VIZARD
Notary Public - New Hampshire
My Commission Expires May 8, 2019

My Commission Expires: _____

SEAL

INSTRUCTIONS

1. This is an optional form that may be used to satisfy the requirements for the Bureau of Land Management (BLM) under the provisions of 43 U.S.C. §1744 and 30 U.S.C. §28-28d and the regulations thereunder (43 CFR part 3835). Since local and State laws may vary, you should contact your local and State agencies where the claims are located to ensure all applicable laws and requirements are satisfied.
2. The claimant(s) must fill in the date in paragraph 1 for the applicable assessment year and the county and state where the claims are located.
3. All claim names, BLM serial numbers, legal descriptions, and original county recording information must be listed for the claims pertaining to this assessment notice.
4. The claimant(s) must complete paragraph 2 listing all labor or improvements which was performed on or did benefit the subject mining claims. The value and date of the labor or improvements must also be listed. The total amount of labor or improvements can be listed, but the total expenditure must equal at least \$100 for each claim.
5. The names and current mailing addresses of the person(s) performing the labor shall be listed in paragraph 3.
6. The name and current mailing address of each owner (claimant) of the claims shall be listed in paragraph 4. The mailing address shall be the owner's address and not the address of an agent or anyone representing the claimant. Be sure to note if there has been a change of address.
7. Paragraph 5 shall be completed to show the date it was verified that all monuments required by law were properly erected, all notices were posted, and that corners were appropriately designated for all claims listed.
8. An exact legible reproduction or duplicate (other than microfilm or other electronic media) of this affidavit or another type of affidavit of assessment work that you file or will file in the county where each claim is located, must be filed with the BLM on or before December 30 of the calendar year in which the assessment year ends. For mill or tunnel sites, a separate notice of intent to hold must be filed with the BLM on or before December 30. Requirements for filing a notice of intent to hold can be found at 43 CFR 3835.33.
9. A processing fee of \$10 for each claim listed must be remitted to the BLM along with this or any other affidavit of assessment work.

Continued on page 4)

RECEIVED
BLM ARIZONA OFFICE
2018 AUG 03 11
PHOENIX ARIZONA
(Form 3830-4, page 3)

When Recorded, M TO:

DEXTER Schaffner
1974 NH RT 16
ALBANY N.H. 03818

2018-0038448 ADL
07/26/2018 10:45 AM Page: 1 of 6
Leslie M. Hoffman
OFFICIAL RECORDS OF YAVAPAI COUNTY \$16.00
DEXTER SCHAFFNER



AFFIDAVIT of Annual Assessment Work
SEE ATTACHED MAINTENANCE FEE WAIVER

RECEIVED
BLM AZ STATE OFFICE
2018 AUG 10 P 3:11
PHOENIX, ARIZONA

Schaffner
4 NH RT 16
ANY NH 03818

MANCHESTER NH 030

07 AUG 2018 PM 2 L



BLM
ONE N CENTRAL AVE
PHOENIX AZ 85004
SUITE 800

RECEIVED
BLM AZ STATE OFFICE
2018 AUG 10 P 3:11
PHOENIX, ARIZONA

85004-441498



United States Department of the Interior
Bureau of Land Management
 DIV OF LANDS, MINRLS & ENERGY
 ONE N CENTRAL AVE
 PHOENIX, AZ 85004 -4427
 Phone: 602-417-9200

Receipt

No: 4233046

Transaction #: 4348377	
Date of Transaction: 08/13/2018	
CUSTOMER:	
DEXTER SCHAFFNER 1974 NH ROUTE 16 ALBANY, NH 03818-7414 US	

LINE #	QTY	DESCRIPTION	REMARKS	UNIT PRICE	TOTAL
1	1.00	LOCATABLE MINERALS / MINING CLAIMS- NOT NEW-UNADJUD, ONE AUTH NO. ONLY / MINING CLAIM MONEY RECEIVED CASES: AMC423148/\$30.00	POL 2018/3	- n/a -	30.00
TOTAL:					\$30.00

PAYMENT INFORMATION			
1	AMOUNT:	30.00	POSTMARKED: N/A
	TYPE:	CHECK	RECEIVED: 08/10/2018
	CHECK NO:	170	
	NAME:	SCHAFFNER, DEXTER 1974 NH ROUTE 16 ALBANY NH 03818-7414 US	

REMARKS

This receipt was generated by the automated BLM Collections and Billing System and is a paper representation of a portion of the official electronic record contained therein.

154

AMC 423146
424814
424815

Form 3830-2
(January 2017)

UNITED STATES
DEPARTMENT OF THE INTERIOR
BUREAU OF LAND MANAGEMENT
MAINTENANCE FEE WAIVER CERTIFICATION

FORM APPROVED
OMB NO. 1004-0114
Expires: January 31, 2020

SEE INSTRUCTIONS ON PAGE 2

1. This small miner waiver is filed for the assessment year beginning on September 1, 2017 and ending on September 1, 2018.
2. The undersigned and all related parties owned ten or fewer mining claims, mill, or tunnel sites located and maintained on Federal lands in the United States of America on September 1, 2017.
3. The undersigned have performed the assessment work required by law for each mining claim listed prior to filing this waiver and understand that by filing this form, the undersigned must file an affidavit of assessment work with the Bureau of Land Management (BLM) by the December 30th following the filing of this waiver.
4. The undersigned understand that if the assessment work obligation has not yet come due under 30 U.S.C. 28 (for those claims in their first assessment year only), a notice of intent to hold reciting this condition must be recorded by the December 30th following the filing of this waiver.
5. The undersigned understand that mill and tunnel sites may also be listed on this waiver and be waived from payment of the maintenance fee, and that a notice of intent to hold for these sites is required to be filed with the BLM by the December 30th following the filing of this waiver.
6. The undersigned understand and acknowledge that pursuant to 43 U.S.C. 1212 and 18 U.S.C. 1001, the filing or recording of a false, fictitious, or fraudulent document with the BLM may result in a fine of up to \$250,000, a prison term not to exceed five years, or both.
7. The mining claims, mill or tunnel sites for which this waiver from payment of the maintenance fees is requested are:

CLAIM OR SITE NAME	BLM RECORDATION SERIAL NUMBER
1. Rusty Rod	AMC 423146
2. Rusty Rod 1	AMC 424814
3. Rusty Rod 2	AMC 424815
4.	
5.	
6.	
7.	
8.	
9.	
10.	

The owner(s) (claimants) of the above mining claims and sites are:

DEXTER SCHAFFNER

 (Owner's Name - Please Print)
 1974 NH RT 16

 (Owner's Mailing Address)

 (Owner's Signature)
 ALBANY NH 03818

 (City) (State) (Zip Code)

 (Owner's Name - Please Print)

 (Owner's Mailing Address)

 (Owner's Signature)

 (City) (State) (Zip Code)

 (Owner's Name - Please Print)

 (Owner's Mailing Address)

 (Owner's Signature)

 (City) (State) (Zip Code)

 (Owner's Name - Please Print)

 (Owner's Signature)

INTERESTED
 AUG 31 2017
 BY:

2017 AUG 11 P 3:07
 PHOENIX, ARIZONA
 RECEIVED
 BLM

NWV

154

AMC 423146
424814
424815

Form 3830-2
(January 2017)

UNITED STATES
DEPARTMENT OF THE INTERIOR
BUREAU OF LAND MANAGEMENT
MAINTENANCE FEE WAIVER CERTIFICATION

FORM APPROVED
OMB NO. 1004-0114
Expires: January 31, 2020

SEE INSTRUCTIONS ON PAGE 2

1. This small miner waiver is filed for the assessment year beginning on September 1, 2017 and ending on September 1, 2018.
2. The undersigned and all related parties owned ten or fewer mining claims, mill, or tunnel sites located and maintained on Federal lands in the United States of America on September 1, 2017.
3. The undersigned have performed the assessment work required by law for each mining claim listed prior to filing this waiver and understand that by filing this form, the undersigned must file an affidavit of assessment work with the Bureau of Land Management (BLM) by the December 30th following the filing of this waiver.
4. The undersigned understand that if the assessment work obligation has not yet come due under 30 U.S.C. 28 (for those claims in their first assessment year only), a notice of intent to hold reciting this condition must be recorded by the December 30th following the filing of this waiver.
5. The undersigned understand that mill and tunnel sites may also be listed on this waiver and be waived from payment of the maintenance fee, and that a notice of intent to hold for these sites is required to be filed with the BLM by the December 30th following the filing of this waiver.
6. The undersigned understand and acknowledge that pursuant to 43 U.S.C. 1212 and 18 U.S.C. 1001, the filing or recording of a false, fictitious, or fraudulent document with the BLM may result in a fine of up to \$250,000, a prison term not to exceed five years, or both.
7. The mining claims, mill or tunnel sites for which this waiver from payment of the maintenance fees is requested are:

CLAIM OR SITE NAME	BLM RECORDATION SERIAL NUMBER
1. Rusty Rod	AMC 423146
2. Rusty Rod 1	AMC 424814
3. Rusty Rod 2	AMC 424815
4.	
5.	
6.	
7.	
8.	
9.	
10.	

The owner(s) (claimants) of the above mining claims and sites are:

DEXTER SCHAFFNER

 (Owner's Name - Please Print)
 1974 NH RT 16

 (Owner's Mailing Address)

Dexter Schaffner

 (Owner's Signature)
 ALBANY NH 03818

 (City) (State) (Zip Code)

 (Owner's Name - Please Print)

 (Owner's Mailing Address)

 (Owner's Signature)

 (City) (State) (Zip Code)

 (Owner's Name - Please Print)

 (Owner's Mailing Address)

 (Owner's Signature)

 (City) (State) (Zip Code)

 (Owner's Name - Please Print)

 (Owner's Mailing Address)

 (Owner's Signature)

 (City) (State) (Zip Code)

INTEREST
 AUG 31 2017
 BY: *M*

RECEIVED
 2017 AUG 11 P 3:01
 PHOENIX, ARIZONA

new

423146

When Recorded, MAIL TO:

2017-0036744 ADL
07/20/2017 11:01:44 AM
Leslie M. Hoffman
OFFICIAL RECORDS OF YAVAPAI COUNTY \$16.00
DEXTER SCHAFFNER

Page: 1 of 7

424814

Dexter Schaffner

1974 NH RT 16

ALBANY NH 03818

cell 603 960 0799



AFFIDAVIT OF ANNUAL ASSESSMENT WORK
SEE ATTACH MAINTENANCE FEE WAIVER

RECEIVED
2017 AUG 11 P 3:00
PHOENIX, ARIZONA

INTERE
AUG 22 2017
BY: Ram

UNITED STATES
DEPARTMENT OF THE INTERIOR
BUREAU OF LAND MANAGEMENT

FORM APPROVED
OMB NO.: 1004-0114
Expires: January 31, 2020

AFFIDAVIT OF ANNUAL ASSESSMENT WORK

WHEN RECORDED, MAIL DOCUMENT TO:

NAME: Dexter Schaffner

ADDRESS: 1974 NH RT 16

CITY, STATE, ZIP: Albany NH 03818

FOR COUNTY RECORDER'S USE

No. of Claims 3
x \$10/claim
Total due BLM \$ 30.00

TO ALL WHOM IT MAY CONCERN:

- The undersigned certifies that at least \$100 per claim was expended for development, labor and improvements, or equivalent value added, as the annual assessment work for the assessment year ending September 1, 2017 for the following contiguous unpatented mining claim(s), located in the County of Yavapia, in the State of Azizona.

BLM Serial No.	Name of Claim	Tp	Rg	Sec	Mer	County Recordation Book and Page No.	Co. Recording Date
423146	Rusty Rod	10N	5W	35		B4957P624	5/20/2013
424814	Rusty Rod 1	10N	5W	35		B4979PP171	9/03/2013
424815	Rusty Rod 2	10N	5W	35		B4979P170	9/03/2013

RECEIVED
 BLM AZ COUNTY OFFICE
 2017 AUG 11 P 3 06
 PHOENIX, ARIZONA

3934738

2. Type of labor and improvements (specify what was done and give the total value for that labor and improvement to show at least \$100 for each claim). If a geological, geochemical, or geophysical survey was performed, as per 30 U.S.C. 28-1, reference the title of the report of survey, give cost and date of the survey and report, and indicate it was filed with the County Recorder:

Description of Work Performed	Value of Work Performed	Date Work Was Performed
Road Maitainance pick up public trash	280.00	1/03/2017 5/15/17
Summer Wacthman	250.00	5/30/17 8/01/17

3. Name and mailing address of each person who performed the labor and improvements:

Name (please print)

Dexter Schaffner

Current Mailing Address (please print)

1974 NH RT 16 Albany NH 03818

4. Name and mailing address of each person who holds and claims the subject mining claim(s) for the valuable minerals contained therein. Be sure to indicate if there is a change of address:

Name (please print)

Dexter Schaffner

Current Mailing Address (please print)

1974 NH RT 16 Albany NH 03818

RECEIVED
 CLERK'S OFFICE
 2017 AUG 11 P 3:06
 PHOENIX, ARIZONA

5. The undersigned testifies that on the date of 2013/2015/2016 3/05, 2017, all monuments required by law were erected upon the subject claim(s), and all notices required by law were posted on the subject claim(s) or copies thereof were in place, and at said date, each corner monument bore or contained

markings sufficient to appropriately designate the corner of the claim to which it pertains and the name of the claim(s).

I hereby certify under penalty of perjury under the laws of the State of New Hampshire that the foregoing statements are true and correct:

Debra Schaeffer Date: 6/9/17
(Signature of person responsible for above statement)

Title 18 U.S.C. 1001 and 43 U.S.C. 1212 make it a crime for any person knowingly and willfully to make to any department or agency of the United States any false, fictitious or fraudulent statements or representations as to any matter within its jurisdiction.

Notary Block

SUBSCRIBED AND SWORN TO before me, this 9th day of June 2017

By: Kathleen Vizard
(Signature of Affiant)

Title: KATHLEEN M. VIZARD
Notary Public - New Hampshire
My Commission Expires May 8, 2019

My Commission Expires: _____



INSTRUCTIONS

1. This is an optional form that may be used to satisfy the requirements for the Bureau of Land Management (BLM) under the provisions of 43 U.S.C. §1744 and 30 U.S.C. §28-28d and the regulations thereunder (43 CFR part 3835). Since local and State laws may vary, you should contact your local and State agencies where the claims are located to ensure all applicable laws and requirements are satisfied.
2. The claimant(s) must fill in the date in paragraph 1 for the applicable assessment year and the county and state where the claims are located.
3. All claim names, BLM serial numbers, legal descriptions, and original county recording information must be listed for the claims pertaining to this assessment notice.
4. The claimant(s) must complete paragraph 2 listing all labor or improvements which was performed on or did benefit the subject mining claims. The value and date of the labor or improvements must also be listed. The total amount of labor or improvements can be listed, but the total expenditure must equal at least \$100 for each claim.
5. The names and current mailing addresses of the person(s) performing the labor shall be listed in paragraph 3.
6. The name and current mailing address of each owner (claimant) of the claims shall be listed in paragraph 4. The mailing address shall be the owner's address and not the address of an agent or anyone representing the claimant. Be sure to note if there has been a change of address.
7. Paragraph 5 shall be completed to show the date it was verified that all monuments required by law were properly erected, all notices were posted, and that corners were appropriately designated for all claims listed.
8. An exact legible reproduction or duplicate (other than microfilm or other electronic media) of this affidavit or another type of affidavit of assessment work that you file or will file in the county where each claim is located, must be filed with the BLM on or before December 30 of the calendar year in which the assessment year ends. For mill or tunnel sites, a separate notice of intent to hold must be filed with the BLM on or before December 30. Requirements for filing a notice of intent to hold can be found at 43 CFR 3835.33.
9. A processing fee of \$10 for each claim listed must be remitted to the BLM along with this or any other affidavit of assessment work.

RECEIVED
JUN 11 2017 3:06
BLM
ARIZONA

When Recorded, MAIL TO:

Dexter Schaffner

1974 NART 16

ALBANY N.H. 03918

MAINTENANCE FEE WAIVER CERT

RECEIVED
2LM ASSISTANT OFFICE
2011 AUG 11 P 3:07
PHOENIX, ARIZONA

United States Department of the Interior
Bureau of Land Management
 DIV OF LANDS, MINRLS & ENERGY
 ONE N CENTRAL AVE
 PHOENIX, AZ 85004 -4427
 Phone: 602-417-9200

Receipt

No: 3934738

Transaction #: 4044341	
Date of Transaction: 08/14/2017	
CUSTOMER:	
DEXTER SCHAFFNER 1974 NH ROUTE 16 ALBANY, NH 03818-7414 US	

LINE #	QTY	DESCRIPTION	REMARKS	UNIT PRICE	TOTAL
1	1.00	LOCATABLE MINERALS / MINING CLAIMS- NOT NEW-UNADJUD, ONE AUTH NO. ONLY / MINING CLAIM MONEY RECEIVED CASES: AMC423146/\$30.00	POL 2017/3 WAV	- n/a -	30.00
TOTAL:					\$30.00

PAYMENT INFORMATION			
1	AMOUNT:	30.00	POSTMARKED: N/A
	TYPE:	CHECK	RECEIVED: 08/11/2017
	CHECK NO:	133	
	NAME:	SCHAFFNER, DEXTER 1974 NH ROUTE 16 ALBANY NH 03818-7414 US	

REMARKS

This receipt was generated by the automated BLM Collections and Billing System and is a paper representation of a portion of the official electronic record contained therein.

UNITED STATES
DEPARTMENT OF THE INTERIOR
BUREAU OF LAND MANAGEMENT
MAINTENANCE FEE WAIVER CERTIFICATION

533

AD

FORM APPROVED
OMB NO. 1004-0114
Expires: October 31, 2016

SEE INSTRUCTIONS ON PAGE 2

423146 424814


1. This small miner waiver is filed for the assessment year beginning on September 1, 2016 and ending on September 1, 2017.
2. The undersigned and all related parties owned ten or fewer mining claims, mill, or tunnel sites located and maintained on Federal lands in the United States of America on September 1, 2016.
3. The undersigned have performed the assessment work required by law for each mining claim listed prior to filing this waiver and understand that by filing this form, the undersigned must file an affidavit of assessment work with the Bureau of Land Management (BLM) by the December 30th following the filing of this waiver.
4. The undersigned understand that if the assessment work obligation has not yet come due under 30 U.S.C. 28 (for those claims in their first assessment year only), a notice of intent to hold reciting this condition must be recorded by the December 30th following the filing of this waiver.
5. The undersigned understand that mill and tunnel sites may also be listed on this waiver and be waived from payment of the maintenance fee, and that a notice of intent to hold for these sites is required to be filed with the BLM by the December 30th following the filing of this waiver.
6. The undersigned understand and acknowledge that pursuant to 43 U.S.C. 1212 and 18 U.S.C. 1001, the filing or recording of a false, fictitious, or fraudulent document with the BLM may result in a fine of up to \$250,000, a prison term not to exceed five years, or both.
7. The mining claims, mill or tunnel sites for which this waiver from payment of the maintenance fees is requested are:

CLAIM OR SITE NAME	BLM RECORDATION SERIAL NUMBER
1. Rusty Rod	AMC 423148/6 ✓
2. Rusty Rod 1	AMC 424814
3. Rusty Rod 2	AMC 424815
4.	
5.	
6.	
7.	
8.	
9.	
10.	

RECEIVED
 BLM AZ STATE OFFICE
 2016 AUG 30 P 2:03
 PHOENIX, ARIZONA

The owner(s) (claimants) of the above mining claims and sites are:

Dexter Schaffner



(Owner's Name - Please Print)

(Owner's Signature)

1974 NH Rt 16

Albany

NH

03818

(Owner's Mailing Address)

(City)

(State)

(Zip Code)

(Owner's Name - Please Print)

(Owner's Signature)

(Owner's Mailing Address)

(City)

(State)

(Zip Code)

(Owner's Name - Please Print)

(Owner's Signature)

(Owner's Mailing Address)

(City)

(State)

(Zip Code)

ENTERED
 SEP 8 2016
 BY: BE

NL
 9-8
 RE

(Owner's Name - Please Print)

(Owner's Signature)

(Owner's Mailing Address)

RECEIVED
BLM AZ STATE OFFICE
2011 AUG 30 P 2:03

(Owner's Name - Please Print)

(Owner's Signature)

(Owner's Mailing Address)

PHOENIX, ARIZONA

(Owner's Name - Please Print)

(Owner's Signature)

(Owner's Mailing Address)

(Owner's Name - Please Print)

(Owner's Signature)

(Owner's Mailing Address)

18 U.S.C. 1001 and 43 U.S.C. 1212 make it a crime for any person knowingly and willfully to make to any department or agency of the United States any false, fictitious or fraudulent statements or representations as to any matter within its jurisdiction.

INSTRUCTIONS

1. This certification is made under the provisions of 43 U.S.C. § 1744 and 30 U.S.C. §28-28k and the regulations thereunder (43 CFR Part 3830).
2. The claimant(s) must fill in the dates in paragraph 1 for the beginning and ending of the assessment year for which this waiver is sought.
3. The claimant(s) must fill in the date in paragraph 2 for the beginning of the assessment year for which this waiver is sought.
4. All claim and site names and BLM serial numbers must be listed for the mining claims, mill sites, and tunnel sites for which the waiver is sought.
5. All owners of the mining claims, mill sites, and tunnel sites and their addresses must be given.
6. This waiver form must be signed by all the claimants or their designated agent, in original form. If an agent is designated, a notarized designation of agent, signed by all of the claimants with proper address given, must be submitted with this waiver.
7. This form must be filed no later than September 1st for the upcoming assessment year in the BLM State Office where the mining claims or sites are recorded, or the waiver cannot be granted by the BLM. (Example: To obtain a waiver for the assessment year 2012, which begins on September 1, 2011, you must qualify for and file for a waiver no later than September 1, 2011, in the proper BLM State Office.)
8. For all mining claims which require assessment work, you must record an affidavit of labor on or before the December 30th immediately following the filing of this waiver. For all other mining claims or sites waived, you must record a notice of intent to hold on or before the December 30th immediately following the filing of this waiver.
9. Mill and tunnel sites may also be listed on this waiver and be waived from payment of the maintenance fee. A notice of intent to hold for these sites is required to be filed by the December 30th following the filing of this waiver.

FOR OFFICIAL USE ONLY

DEPARTMENT OF THE INTERIOR
BUREAU OF LAND MANAGEMENT

MINING CLAIMS

MC Customer Information - With Serial No. and Claim Name
ACTIVE CLAIMS

Admin State: AZ

Geo State: AZ

SCHAFFNER DEXTER L
1974 NH ROUTE 16
ALBANY, NH 03818-7414

CUSTOMER ID: 2347994

<u>Serial No.</u>	<u>Claim Name/Number</u>	<u>Lead Serial No.</u>	<u>Disposition</u>
AMC423146	RUSTY ROD	AMC423146	ACTIVE
AMC424814	RUSTY ROD 1	AMC424814	ACTIVE
AMC424815	RUSTY ROD 2	AMC424814	ACTIVE

Number of ACTIVE cases: 3

When Recorded, MAIL TO:

DEXTER SCHAFFNER
1974 N.H. RT 16
ALBANY N.H. 03818



423146

424814

AFFIDAVIT OF ANNUAL ASSESSMENT WORK

See ATTACHED MAINTENANCE Fee WAIVER

RECEIVED
BLM AZ STATE OFFICE
2016 AUG 30 P 2:03
PHOENIX, ARIZONA

UNITED STATES
DEPARTMENT OF THE INTERIOR
BUREAU OF LAND MANAGEMENT

FORM APPROVED
OMB NO.: 1004-0114
Expires:

AFFIDAVIT OF ANNUAL ASSESSMENT WORK

WHEN RECORDED, MAIL DOCUMENT TO:

NAME:

Dexter Schaffner

ADDRESS 1974 NH Rt 16

Albany NH 03818

CITY, STATE, ZIP

FOR COUNTY RECORDER'S USE

No. of Claims 3
x \$10/claim
Total due BLM \$ 30.00

TO ALL WHOM IT MAY CONCERN:

1. The undersigned certifies that at least \$100 per claim was expended for development, labor and improvements, or equivalent value added, as the annual assessment work for the assessment year ending September 1, ²⁰¹⁰ 2016 for the following contiguous unpatented mining claim(s), located in the County of Yavapai Arizona, in the State of _____.

BLM Serial No.	Name of Claim	Tp	Rg	Sec	Mer	County Recordation Book and Page No.	Date
423146 432146	Rusty Rod	10N	5W	35		B4957P624	5/20/2013
424814	Rusty Rod 1	10N	5W	35		B4979P171	9/03/2013
424815	Rusty Rod 2	10N	5W	35		B4979P170	9/03/2013

RECEIVED
BLM AZ STATE OFFICE
2016 AUG 30 P 2:03
PHOENIX, ARIZONA

See

RECEIPT # 3647684

2. Type of labor and improvements (specify what was done and give the total value for that labor and improvement to show at least \$100 for each claim). If a geological, geochemical, or geophysical survey was performed, as per 30 U.S.C. 28-1, reference the title of the report of survey, give cost and date of the survey and report, and indicate it was filed with the County Recorder:

Description of Work Performed	Value of Work Performed	Date Work Was Performed
Road Maintenance	200.00	1/6/2016-5/2016
Watchman for Summer	250.00	5/30/2016/8/01/2016

3. Name and mailing address of each person who performed the labor and improvements:

Name (please print)

Dexter Schaffner

Current Mailing Address (please print)

1974 NH RT 16 Albany NH 03818

4. Name and mailing address of each person who holds and claims the subject mining claim(s) for the valuable minerals contained therein. Be sure to indicate if there is a change of address:

Name (please print)

Dexter Schaffner

Current Mailing Address (please print)

1974 NH RT 16 Albany NH 038189/03/13

RECEIVED
 BLM AZ STATE OFFICE
 2016 AUG 30 P 2:03
 PHOENIX, ARIZONA

5. The undersigned testifies that on the date of 9/03 /2013 6/15/2015 3/13/16, 20 , all monuments required by law were erected upon the subject claim(s), and all notices required by law were posted on the subject claim(s) or copies thereof were in place, and at said date, each corner monument bore or contained

markings sufficient to appropriately designate the corner of the claim to which it pertains and the name of the claim(s).

I hereby certify under penalty of perjury under the laws of the State of New Hampshire that the foregoing statements are true and correct:

Dexter Schaffner
(Signature of person responsible for above statement)

Date: 9/25/16

Title 18 U.S.C. 1001 and 43 U.S.C. 1212 make it a crime for any person knowingly and willfully to make to any department or agency of the United States any false, fictitious or fraudulent statements or representations as to any matter within its jurisdiction.

Notary Block

SUBSCRIBED AND SWORN TO before me, this 25th day of July 20 16

By: Kathleen Vizard
(Signature of Affiant)

Title: KATHLEEN M. VIZARD
Notary Public - New Hampshire
My Commission Expires May 8, 2019

My Commission Expires: _____

SEAL

RECEIVED
BLM AZ STATE OFFICE
2016 AUG 30 P 2:03
PHOENIX, ARIZONA

INSTRUCTIONS

1. This is an optional form that may be used to satisfy the requirements for the Bureau of Land Management (BLM) under the provisions of 43 U.S.C. §1744 and 30 U.S.C. §28-28d and the regulations thereunder (43 CFR part 3835). Since local and State laws may vary, you should contact your local and State agencies where the claims are located to ensure all applicable laws and requirements are satisfied.
2. The claimant(s) must fill in the date in paragraph 1 for the applicable assessment year and the county and state where the claims are located.
3. All claim names, BLM serial numbers, legal descriptions, and original county recording information must be listed for the claims pertaining to this assessment notice.
4. The claimant(s) must complete paragraph 2 listing all labor or improvements which was performed on or did benefit the subject mining claims. The value and date of the labor or improvements must also be listed. The total amount of labor or improvements can be listed, but the total expenditure must equal at least \$100 for each claim.
5. The names and current mailing addresses of the person(s) performing the labor shall be listed in paragraph 3.
6. The name and current mailing address of each owner (claimant) of the claims shall be listed in paragraph 4. The mailing address shall be the owner's address and not the address of an agent or anyone representing the claimant. Be sure to note if there has been a change of address.
7. Paragraph 5 shall be completed to show the date it was verified that all monuments required by law were properly erected, all notices were posted, and that corners were appropriately designated for all claims listed.
8. An exact legible reproduction or duplicate (other than microfilm or other electronic media) of this affidavit or another type of affidavit of assessment work that you file or will file in the county where each claim is located, must be filed with the BLM on or before December 30 of the calendar year in which the assessment year ends. For mill or tunnel sites, a separate notice of intent to hold must be filed with the BLM on or before December 30. Requirements for filing a notice of intent to hold can be found at 43 CFR 3835.33.
9. A processing fee of \$10 for each claim listed must be remitted to the BLM along with this or any other affidavit of assessment work.

United States Department of the Interior
Bureau of Land Management
 DIV OF LANDS, MINRLS & ENERGY
 ONE N CENTRAL AVE
 PHOENIX, AZ 85004 -4427
 Phone: 602-417-9200

Receipt

No: 3647684

Transaction #: 3751673	
Date of Transaction: 08/31/2016	
CUSTOMER:	
DEXTER SCHAFFNER 1974 NH ROUTE 16 ALBANY, NH 03818-7414 US	

LINE #	QTY	DESCRIPTION	REMARKS	UNIT PRICE	TOTAL
1	1.00	LOCATABLE MINERALS / MINING CLAIMS-NOT NEW-UNADJUD, ONE AUTH NO. ONLY / MINING CLAIM MONEY RECEIVED CASES: AMC432146/\$30.00	WAIVER 2017 - 3 / POL 2016 - 3	- n/a -	30.00
TOTAL:					\$30.00

PAYMENT INFORMATION			
1	AMOUNT:	30.00	POSTMARKED: 08/26/2016
	TYPE:	CHECK	RECEIVED: 08/30/2016
	CHECK NO:	122	
	NAME:	SCHAFFNER, DEXTER 1974 NH ROUTE 16 ALBANY NH 03818-7414 US	

REMARKS


This receipt was generated by the automated BLM Collections and Billing System and is a paper representation of a portion of the official electronic record contained therein.

ENTERED
 SEP - 9 2016
 BY: *[Signature]*

Dexter Schaffner
1974 NH RT 16 ALBANY NH
Assessment Fee: 03818

MANCHESTER NH 030

26 AUG 2016 PH2 L



BUREAU OF LAND MANAGEMENT

ONE NORTH CENTRAL AVE

Suite 800

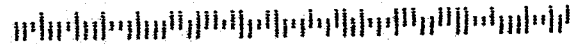
PHX AZ 85004 4427

RECEIVED
BLM AZ STATE OFFICE

2016 AUG 30 P 2:03

PHOENIX, ARIZONA

007441-442700



UNITED STATES
DEPARTMENT OF THE INTERIOR
BUREAU OF LAND MANAGEMENT

105

423147
424814

MAINTENANCE FEE WAIVER CERTIFICATION

FORM APPROVED
OMB NO. 1004-0114
Expires: October 31, 2016

SEE INSTRUCTIONS ON PAGE 2

- This small miner waiver is filed for the assessment year beginning on September 1, 2015 and ending on September 1, 2016.
- The undersigned and all related parties owned ten or fewer mining claims, mill, or tunnel sites located and maintained on Federal lands in the United States of America on September 1, 2015.
- The undersigned have performed the assessment work required by law for each mining claim listed prior to filing this waiver and understand that by filing this form, the undersigned must file an affidavit of assessment work with the Bureau of Land Management (BLM) by the December 30th following the filing of this waiver.
- The undersigned understand that if the assessment work obligation has not yet come due under 30 U.S.C. 28 (for those claims in their first assessment year only), a notice of intent to hold reciting this condition must be recorded by the December 30th following the filing of this waiver.
- The undersigned understand that mill and tunnel sites may also be listed on this waiver and be waived from payment of the maintenance fee, and that a notice of intent to hold for these sites is required to be filed with the BLM by the December 30th following the filing of this waiver.
- The undersigned understand and acknowledge that pursuant to 43 U.S.C. 1212 and 18 U.S.C. 1001, the filing or recording of a false, fictitious, or fraudulent document with the BLM may result in a fine of up to \$250,000, a prison term not to exceed five years, or both.
- The mining claims, mill or tunnel sites for which this waiver from payment of the maintenance fees is requested are:

CLAIM OR SITE NAME	BLM RECORDATION SERIAL NUMBER
1. Rusty Rod	AMC 423148 <i>423146</i>
2. Rusty Rod 1	AMC 424814
3. Rusty Rod 2	AMC 424815
4.	
5.	
6.	
7.	
8.	
9.	
10.	

BLM RECEIVED
2015 JUL 16 P 3:17
PHOENIX, ARIZONA

The owner(s) (claimants) of the above mining claims and sites are:

Dexter Schaffner

(Owner's Name - Please Print)

Dexter Schaffner
(Owner's Signature)

1974 NH Rt 16

(Owner's Mailing Address)

Albany

(City)

NH

(State)

03818

(Zip Code)

(Owner's Name - Please Print)

(Owner's Signature)

(Owner's Mailing Address)

(City)

(State)

(Zip Code)

(Owner's Name - Please Print)

(Owner's Signature)

(Owner's Mailing Address)

(City)

(State)

(Zip Code)

(Owner's Name - Please Print)

(Owner's Signature)

(Owner's Mailing Address)

(City)

(State)

(Zip Code)

(Continued on page 2)

ENTERED
SEP 02 2015
BY: *pm*

nww
9/2/2015
pm

6/16

When Recorded, MAIL TO:

See page 2

2015-0029647 ADL Page: 1 of 6
06/25/2015 10:51:32 AM
Leslie M. Hoffman
OFFICIAL RECORDS OF YAVAPAI COUNTY \$16.00
DEXTER SCHAFFNER



Affidavit of Annual
Assessment Work

RECEIVED OFFICE
2015 JUL 16 P 3:17
TUCSON, ARIZONA

UNITED STATES
DEPARTMENT OF THE INTERIOR
BUREAU OF LAND MANAGEMENT

423147
424814

FORM APPROVED
OMB NO.: 1004-0114
Expires: October 31, 2016

AFFIDAVIT OF ANNUAL ASSESSMENT WORK

WHEN RECORDED, MAIL DOCUMENT TO:

NAME: Dexter Schaffner

ADDRESS: 1974 NH Rt. 16

CITY, STATE, ZIP: Albany NH, 03818

FOR COUNTY RECORDER'S USE

No. of Claims 3

x \$10/claim

Total due BLM \$ 30.00

TO ALL WHOM IT MAY CONCERN:

1. The undersigned certifies that at least \$100 per claim was expended for development, labor and improvements, or equivalent value added, as the annual assessment work for the assessment year ending September 1, 2015 for the following contiguous unpatented mining claim(s), located in the County of Yavapai, in the State of Arizona.

BLM Serial No.	Name of Claim	Tp	Rg	Sec	Mer	County Recordation Book and Page No.	Date
423146	Rusty Rod	10N	5W	35		B4957P624	5/20/2013
424814	Rusty Rod 1	10N	5W	35		B4979P171	9/03/2013
424815	Rusty Rod 2	10N	5W	35		B4979PI70	9/03/2013

PHOENIX ARIZONA
 JUL 15 2015
 RECEIVED

ENTERED
 JUL 24 2015
 BY Roman

3344455

2. Type of labor and improvements (specify what was done and give the total value for that labor and improvement to show at least \$100 for each claim). If a geological, geochemical, or geophysical survey was performed, as per 30 U.S.C. 28-1, reference the title of the report of survey, give cost and date of the survey and report, and indicate it was filed with the County Recorder:

Description of Work Performed	Value of Work Performed	Date Work Was Performed
Road Maintenance	\$150.00	1/02/15-5/30/15
Watchman for Summer	\$250.00	5/30/15-7/28/15

3. Name and mailing address of each person who performed the labor and improvements:

Name (please print)

Current Mailing Address (please print)

Dexter Schaffner

1974 Nh Rt 16 Albany NH 03818

4. Name and mailing address of each person who holds and claims the subject mining claim(s) for the valuable minerals contained therein. Be sure to indicate if there is a change of address:

Name (please print)

Current Mailing Address (please print)

DEXTER SCHAFFNER

1974 NH RT 16 ALBANY NH 03818

5. The undersigned testifies that on the date of 9/03/13 6/15/15, 2013-15, all monuments required by law were erected upon the subject claim(s), and all notices required by law were posted on the subject claim(s) or copies thereof were in place, and at said date, each corner monument bore or contained

markings sufficient to appropriately designate the corner of the claim to which it pertains and the name of the claim(s).

I hereby certify under penalty of perjury under the laws of the State of New Hampshire that the foregoing statements are true and correct:

Dexter Schaffner Date: 6/22/15
(Signature of person responsible for above statement)

Title 18 U.S.C. 1001 and 43 U.S.C. 1212 make it a crime for any person knowingly and willfully to make to any department or agency of the United States any false, fictitious or fraudulent statements or representations as to any matter within its jurisdiction.

Notary Block

SUBSCRIBED AND SWORN TO before me, this 22nd day of June 2015

By: Kathleen Vizard
(Signature of Affiant)

Title: KATHLEEN M. VIZARD
Notary Public - New Hampshire
My Commission Expires May 8, 2019

My Commission Expires: _____

SEAL

RECEIVED
2015 JUL 16 P 3:17
PROBATION, ARIZONA

INSTRUCTIONS

1. This is an optional form that may be used to satisfy the requirements for the Bureau of Land Management (BLM) under the provisions of 43 U.S.C. §1744 and 30 U.S.C. §28-28d and the regulations thereunder (43 CFR part 3835). Since local and State laws may vary, you should contact your local and State agencies where the claims are located to ensure all applicable laws and requirements are satisfied.
2. The claimant(s) must fill in the date in paragraph 1 for the applicable assessment year and the county and state where the claims are located.
3. All claim names, BLM serial numbers, legal descriptions, and original county recording information must be listed for the claims pertaining to this assessment notice.
4. The claimant(s) must complete paragraph 2 listing all labor or improvements which was performed on or did benefit the subject mining claims. The value and date of the labor or improvements must also be listed. The total amount of labor or improvements can be listed, but the total expenditure must equal at least \$100 for each claim.
5. The names and current mailing addresses of the person(s) performing the labor shall be listed in paragraph 3.
6. The name and current mailing address of each owner (claimant) of the claims shall be listed in paragraph 4. The mailing address shall be the owner's address and not the address of an agent or anyone representing the claimant. Be sure to note if there has been a change of address.
7. Paragraph 5 shall be completed to show the date it was verified that all monuments required by law were properly erected, all notices were posted, and that corners were appropriately designated for all claims listed.
8. An exact legible reproduction or duplicate (other than microfilm or other electronic media) of this affidavit or another type of affidavit of assessment work that you file or will file in the county where each claim is located, must be filed with the BLM on or before December 30 of the calendar year in which the assessment year ends. For mill or tunnel sites, a separate notice of intent to hold must be filed with the BLM on or before December 30. Requirements for filing a notice of intent to hold can be found at 43 CFR 3835.33.
9. A processing fee of \$10 for each claim listed must be remitted to the BLM along with this or any other affidavit of assessment work.

DEXTER SCHAFFNER
1974 NH RT 16
ALBANY NH 03818

MANCHESTER NH 030

13 JUL 2015 PM 3 L



RECEIVED
BLM AZ STATE OFFICE

2015 JUL 16 P 3:06

PHOENIX, ARIZONA

B.L.M.

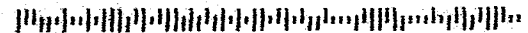
ONE NORTH CENTRAL AVENUE

SUITE 800

PHOENIX ARIZONA 85004-4427

ATTN Accts

85004442700



United States Department of the Interior
Bureau of Land Management
 LANDS/RECREATION & PLANNING
 ONE N CENTRAL AVE
 PHOENIX, AZ 85004 -2203
 Phone: 602-417-9200

Receipt

No: 3344455

Transaction #: 3442221	
Date of Transaction: 07/17/2015	
CUSTOMER:	
DEXTER SCHAFFNER 1974 NH ROUTE 16 ALBANY, NH 03818-7414 US	

LINE #	QTY	DESCRIPTION	REMARKS	UNIT PRICE	TOTAL
1	1.00	LOCATABLE MINERALS / MINING CLAIMS- NOT NEW-UNADJUD, ONE AUTH NO. ONLY / MINING CLAIM MONEY RECEIVED CASES: AMC423146/\$30.00	POL 2015/3 WAV	- n/a -	30.00
TOTAL:					\$30.00

PAYMENT INFORMATION					
1	AMOUNT:	30.00	POSTMARKED:	07/13/2015	
	TYPE:	CHECK	RECEIVED:	07/16/2015	
	CHECK NO:	101			
	NAME:	SCHAFFNER, DEXTER 1974 NH ROUTE 16 ALBANY NH 03818-7414 US			

REMARKS

This receipt was generated by the automated BLM Collections and Billing System and is a paper representation of a portion of the official electronic record contained therein.

ENTERED
 JUL 24 2015
 BY: *RAM*

UNITED STATES
DEPARTMENT OF THE INTERIOR
BUREAU OF LAND MANAGEMENT
MAINTENANCE FEE WAIVER CERTIFICATION

1026
[Handwritten Signature]

Amc 424814
423146

FORM APPROVED
OMB NO. 1004-0114
Expires: October 31, 2016

SEE INSTRUCTIONS ON PAGE 2

1. This small miner waiver is filed for the assessment year beginning on September 1, 2014 and ending on September 1, 2015.
2. The undersigned and all related parties owned ten or fewer mining claims, mill, or tunnel sites located and maintained on Federal lands in the United States of America on September 1, 2014.
3. The undersigned have performed the assessment work required by law for each mining claim listed prior to filing this waiver and understand that by filing this form, the undersigned must file an affidavit of assessment work with the Bureau of Land Management (BLM) by the December 30th following the filing of this waiver.
4. The undersigned understand that if the assessment work obligation has not yet come due under 30 U.S.C. 28 (for those claims in their first assessment year only), a notice of intent to hold reciting this condition must be recorded by the December 30th following the filing of this waiver.
5. The undersigned understand that mill and tunnel sites may also be listed on this waiver and be waived from payment of the maintenance fee, and that a notice of intent to hold for these sites is required to be filed with the BLM by the December 30th following the filing of this waiver.
6. The undersigned understand and acknowledge that pursuant to 43 U.S.C. 1212 and 18 U.S.C. 1001, the filing or recording of a false, fictitious, or fraudulent document with the BLM may result in a fine of up to \$250,000, a prison term not to exceed five years, or both.
7. The mining claims, mill or tunnel sites for which this waiver from payment of the maintenance fees is requested are:

CLAIM OR SITE NAME	BLM RECORDATION SERIAL NUMBER
1. <u>RUSTY ROD 1</u>	<u>Amc 424814</u>
2. <u>RUSTY ROD 2</u>	<u>Amc 424815</u>
3. <u>RUSTY ROD</u>	<u>Amc 423146</u>
4.	
5.	
6.	
7.	
8.	
9.	
10.	

The owner(s) (claimants) of the above mining claims and sites are:

Dexter Schaffner
(Owner's Name - Please Print)
1974 NH RT 16
(Owner's Mailing Address)

[Signature]
(Owner's Signature)
ALBANY NH 03819
(City) (State) (Zip Code)

(Owner's Name - Please Print)

(Owner's Mailing Address)

(Owner's Signature)

(City) (State) (Zip Code)

(Owner's Name - Please Print)

(Owner's Mailing Address)

(Owner's Signature)

(City) (State) (Zip Code)

(Owner's Name - Please Print)

(Owner's Mailing Address)

(Owner's Signature)

(City) (State) (Zip Code)

RECEIVED
 BLM AZ STATE OFFICE
 PHOENIX, ARIZONA
 2014 APR 28 P 2:08

RECEIVED
 APR 29 2014
 BY: *[Signature]*

(Owner's Name - Please Print)

(Owner's Signature)

(Owner's Mailing Address)

(City)

(State)

(Zip Code)

(Owner's Name - Please Print)

(Owner's Signature)

(Owner's Mailing Address)

(City)

(State)

(Zip Code)

(Owner's Name - Please Print)

(Owner's Signature)

(Owner's Mailing Address)

(City)

(State)

(Zip Code)

(Owner's Name - Please Print)

(Owner's Signature)

(Owner's Mailing Address)

(City)

(State)

(Zip Code)

18 U.S.C. 1001 and 43 U.S.C. 1212 make it a crime for any person knowingly and willfully to make to any department or agency of the United States any false, fictitious or fraudulent statements or representations as to any matter within its jurisdiction.

INSTRUCTIONS

1. This certification is made under the provisions of 43 U.S.C. § 1744 and 30 U.S.C. §28-28k and the regulations thereunder (43 CFR Part 3830).
2. The claimant(s) must fill in the dates in paragraph 1 for the beginning and ending of the assessment year for which this waiver is sought.
3. The claimant(s) must fill in the date in paragraph 2 for the beginning of the assessment year for which this waiver is sought.
4. All claim and site names and BLM serial numbers must be listed for the mining claims, mill sites, and tunnel sites for which the waiver is sought.
5. All owners of the mining claims, mill sites, and tunnel sites and their addresses must be given.
6. This waiver form must be signed by all the claimants or their designated agent, in original form. If an agent is designated, a notarized designation of agent, signed by all of the claimants with proper address given, must be submitted with this waiver.
7. This form must be filed no later than September 1st for the upcoming assessment year in the BLM State Office where the mining claims or sites are recorded, or the waiver cannot be granted by the BLM. (Example: To obtain a waiver for the assessment year 2012, which begins on September 1, 2011, you must qualify for and file for a waiver no later than September 1, 2011, in the proper BLM State Office.)
8. For all mining claims which require assessment work, you must record an affidavit of labor on or before the December 30th immediately following the filing of this waiver. For all other mining claims or sites waived, you must record a notice of intent to hold on or before the December 30th immediately following the filing of this waiver.
9. Mill and tunnel sites may also be listed on this waiver and be waived from payment of the maintenance fee. A notice of intent to hold for these sites is required to be filed by the December 30th following the filing of this waiver.

PHOENIX, ARIZONA
APR 28 2 08 PM '14
BLM AZ STATE OFFICE RECEIVED

PHOENIX, ARIZONA

APR 28 2:08 PM '14

BLM AZ STATE OFFICE RECEIVED

FOR OFFICIAL USE ONLY

DEXTER SCHAFFNER
1974 NH RT 16
ALBANY NH 03818

2014-0018708 ADL Page: 1 of 4
04/28/2014 10:59:25 AM
Leslie M. Hoffman
OFFICIAL RECORDS OF YAVAPAI COUNTY \$15.00
DEXTER SCHAFFNER



Check here if this is a change of address.

Telephone: 603 960 0799

E-mail address: DEXTER.COLD@YAHOO

AFFIDAVIT OF PERFORMANCE OF ANNUAL WORK

1. State of Arizona, County of YAVAPAI ss:

2. I (Name) Dexter Schaffner

3. Reside at (Address) 1974 NH RT 16

City ALBANY County CARROLL

RECEIVED
LM AZ STATE OFFICE
2014 APR 28 P 2: 08
PHOENIX, ARIZONA
BLM
Date
Stamp

State NH Zip 03818 being duly sworn, depose and say that I am a citizen of the United States, more than eighteen years of age, and that all of the facts set forth in this affidavit, subject to the provisions and penalties of 18 U.S.C. 1001 pertaining to the filing of false, fictitious, or fraudulent statements with the United States, are true and correct according to the best of my knowledge, information and belief.

4. Owner's name and address (if not shown in Items 1-3 above) _____

5. That I am personally acquainted with the mining claim(s). The work and improvements were made by and at the expense of the owner(s) of said claim(s). Said contiguous group of claims, listed on this document, are situated in the

(optional) Mining District; YAVAPAI County, Arizona.

Line No.	AMC NUMBER	CLAIM/SITE NAME	COUNTY RECORDER DATA (If available)	TWP	RNG	SEC
1	423146	RUSTY ROD	L	10N	5W	35
2	424514	RUSTY ROD 1		10N	5W	35
3	424815	RUSTY ROD 2		10N	5W	35
4						
5						
6						

See ATTACHED WAIVER

Form: MCF108
Revised Jan. 2006
Page 1 of 2

* DEXTER SCHAFFNER

ENTERED
APR 29 2014
BY: LM

RECORDERS MEMO: LEGIBILITY
QUESTIONABLE FOR GOOD REPRODUCTION

RECEIVED
BLM AZ STATE OFFICE
2014 APR 28 P 2:08
PHOENIX, ARIZONA
BLM
Date
Stamp

7						
8						
9						
10						

6. That between the dates starting at 12 o'clock noon on September 1, 20 14¹³ and ending at 12 o'clock noon on September 1, 20 14 at least \$ 400 dollars worth of work and improvements were done and performed upon said claim(s) or upon one or more of a contiguous group of claims for the benefit of all, wholly or partly outside of a contiguous group of claims for the benefit of all, not including the location work.

7. That the following persons were employed to perform the work and improvements described herein: _____

Dexter Schaffner
8. That the work and improvements performed were: PUTTING UP FENCES AROUND SINKHOLES FOR THE PUBLIC SAFETY ROAD WORK FILLING IN WASHED OUT AREAS

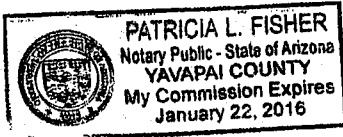
9. Dated: _____ Signature: _____

SUBSCRIBED AND SWORN TO before me, a Notary Public, this MON day of 28 20 14

By: Dexter Schaffner

Notary Public Patricia L. Fisher

My Commission Expires 1-22-2016



Bureau of Land Management
Arizona State Office
www.az.blm.gov

No. of Claims: 3 x \$10 = 30
Check No.: CC Init. FMC
Receipt No.: 0019140
For BLM Use Only

RECORDERS MEMO: LEGIBILITY
QUESTIONABLE FOR GOOD REPRODUCTION

Form: MCF108
Revised Jan. 2006
Page 2 of 2

United States Department of the Interior
Bureau of Land Management
 LANDS/RECREATION & PLANNING
 ONE N CENTRAL AVE
 PHOENIX, AZ 85004 -2203
 Phone: 602-417-9200

Receipt

No: 3019140

Transaction #: 3109258	
Date of Transaction: 04/28/2014	
CUSTOMER:	
DEXTER SCHAFFNER 1974 NH ROUTE 16 ALBANY,NH 03818-7414 US	

LINE #	QTY	DESCRIPTION	REMARKS	UNIT PRICE	TOTAL
1	1.00	LOCATABLE MINERALS / MINING CLAIMS- NOT NEW-UNADJUD,ONE AUTH NO. ONLY / MINING CLAIM MONEY RECEIVED CASES: AMC423146/\$30.00	POL 2014/3 WAV	- n/a -	30.00
TOTAL:					\$30.00

PAYMENT INFORMATION			
NOTE: Items will appear on credit card statement as "Bureau of Land Mgmt CO".			
1	AMOUNT:	30.00	POSTMARKED: N/A
	TYPE:	CREDIT CARD	RECEIVED: 04/28/2014
	NAME:	SCHAFFNER, DEXTER 1974 NH ROUTE 16 ALBANY NH 03818-7414 US	
	CARD NO:	XXXXXXXXXXXX3397	AUTH CODE: 981898
	NAME ON CARD:	DEXTER SCHAFFNER JR	
	EXPIRES:	09/2016	
	SIGNATURE:		

REMARKS

This receipt was generated by the automated BLM Collections and Billing System and is a paper representation of a portion of the official electronic record contained therein.

NOTICE!!

These documents have been scanned!

Do not place un-scanned documents beneath this notice!

Do not remove this notice from this file!

GPO Jacket No. 560-102
Print Order 61540
Rise Business Services, LLC
Job=AZ15 5/10/2019



Box Number= AZ15037



Claim Begin-End: AMC424814-AMC424815

6 Location Notices-Amendments and Supporting Documents



AZ15037-7

AMC424574-AMC425094

MINING CLAIM STATUS REPORT

DATA ENTERED 9/27/2013

MTP Checked by EG
GEO Checked by EG

LEAD SERIAL NUMBER AMC 424814 thru AMC 424815

# OF CLAIMS & TYPE	CHARGES
# <u>2</u> LODE	Location Fee @ \$34 = \$ <u>68</u>
# _____ PLACER	Processing Fee @ \$15 = \$ <u>30</u>
# _____ ASSOCIATION PLACER	Maintenance Fee @ \$140 = \$ <u>280</u>
# _____ MILL SITE	Overage (+) \$ _____
# _____ TUNNEL SITE	Shortage (-) \$ _____
	Other Fees \$ _____
	TOTAL \$ <u>378.</u>

TOTAL CLAIM ACREAGE? 20 ac. ea.

OF LOCATORS? 1

DOCUMENTS RECEIVED VIA - **TIMELY FILED?**
 Over-the-Counter () Mail () Yes () No ()

LEGAL DESCRIPTION - T 10N R 5W SEC 35
 T _____ R _____ SEC _____
 T _____ R _____ SEC _____
 T _____ R _____ SEC _____

BLM () FOREST SERVICE () _____ SUBJ TO PL 359: Yes () No ()
 WILDERNESS AREA: No () Yes () _____

SPLIT ESTATE - N/A () SX () PX () SRHA () OTHER () _____
 Proper Notice Filed if Located on SHRA Lands? N/A () Yes () No ()

RECONVEYED MINERALS ON BLM LANDS REQUIRE OPENING ORDERS FROM 1944 TO 1993 -
 Open to Entry on: _____ N/A ()

COMMENTS/STATUS - VOID () PARTIALLY VOID () PVT MINERALS () WITHDRAWN LANDS ()
 OTHER () _____

Claimant acknowledges that portions of the following claims(s) site(s) may be void or voidable.

Printed Name of Claimant _____ Signature of Claimant _____

***** FINAL ADJUDICATION *****

DATE 1/9/2014 INITIALS DS

DEXTER SCHAFFNER
1974 NH RT 16
ALBANY NH 03818



ENTERED
SEP 27 2013
BY: LN

LOCATION NOTICE FOR LODE MINING CLAIM

NOTICE IS HEREBY GIVEN that the RUSTY ROD 2
_____ lode mining claim has been located
by DEXTER SCHAFFNER whose current mailing
address is 1974 NH RT 16
ALBANY NH 03818

RECEIVED
BLM AZ STATE OFFICE
PHOENIX, ARIZONA
113 SEP -3 P 2:24

The general course of this claim is SOUTH WEST, NORTH EAST and it is situated in YAVAPAI
County, Arizona. This claim is 1500 feet in length and 600 feet in width. This claim runs
from the location monument on which this location notice is posted approximately 1500 feet in a
NE direction to the NE end line and 600 feet in a WEST direction to the
NW end line. This claim is marked by six monuments, one at each corner and one at the center of each
end line of the claim.

The location monument on which this notice is posted is situated within Section 35, Township 10^N
_____, Range 5 W, Gila Salt River Base and Meridian, Arizona and this claim encompasses portions
of the following quarter section (s), section (s), Township (s) and Range (s) Sec 35 TOWNSHIP 10^N
RANGE 5W

Gila Salt River Base and Meridian, Arizona.

The locality of this claim with reference to some natural object or permanent monument and additional information
(if any) concerning its locality are as follows: 600' NORTH FROM CORNER SECTION 35
INTERSECT WITH 35 34 3+2 THEN RUNNING 1500' NE AND 600'
NORTH ON W SECTION 35

DATED AND POSTED on the ground this 15th day of SEPT, 20 13.

LOCATOR (s) Dexter Schaffner
DEXTER L SCHAFFNER

Form MCF100
Revised July 2005

This form is available from the Arizona Department of Mines & Mineral Resources and may be reproduced.

RECORDERS MEMO: LEGIBILITY
QUESTIONABLE FOR GOOD REPRODUCTION

110424814

RUN TIME: 02:10 PM

UNITED STATES DEPARTMENT OF INTERIOR
BUREAU OF LAND MANAGEMENT
GEOGRAPHIC REPORT WITH LAND
Sorted by Serial Number

RUN DATE: 09/03/2013

Page 1 of 1

Adm State: AZ

Serial Number: AZA 034422

Total Case Acres: 1.000

<u>Casetype</u>	<u>Case Disp</u>	14	0100N	0050W	<u>Sect</u>	<u>Sur Typ</u>	<u>Sur Num</u>	<u>Suff</u>	<u>Subdivision</u>	<u>Act Pend</u>
380913	EXPIRED				035	ALIQ			E2;	

Serial Number: AZA 035908

Total Case Acres: 1.000

<u>Casetype</u>	<u>Case Disp</u>	14	0100N	0050W	<u>Sect</u>	<u>Sur Typ</u>	<u>Sur Num</u>	<u>Suff</u>	<u>Subdivision</u>	<u>Act Pend</u>
380913	PENDING				035	ALIQ			W2NW;	

DEPARTMENT OF INTERIOR
BUREAU OF LAND MANAGEMENT

Input Parameters for Geographic Report with Land

System Id = CR

Admin State = AZ

Geo State =

Casetype Begins With

Case Disp Txt = AUTHORIZED, CANCELLED, EXPIRED, PENDING, REJECTED, RELINQUISHED, VOID, WITHDRAWN

Mer Twp Rng =

Section =

Mtrs = 14 0100N 0050W 035, 14 0100N 0050W 999

Commodity =

Commodity Txt =

Pending Org =

Pend Org Decode =

Total Rows Returned: 2

DEXTER SchATTNER
1974 NHRT 16
ALBANY NH 03818



ENTERED
SEP 27 2013
BY: *ln*

LOCATION NOTICE FOR LODE MINING CLAIM

NOTICE IS HEREBY GIVEN that the RUSTY ROD 2
lode mining claim has been located
by DEXTER SCHAFFNER whose current mailing
address is 1974 NHRT 16
ALBANY NH 03818

RECEIVED
BLM AZ STATE OFFICE
2013 SEP - 3 P 2:21
PHOENIX, ARIZONA
BLM
Date
Stamp

The general course of this claim is SW + NE and it is situated in YAVAPA
County, Arizona. This claim is 1500 feet in length and 600 feet in width. This claim runs
from the location monument on which this location notice is posted approximately 1500 feet in a
NE direction to the NE end line and 600 feet in a WEST direction to the
NW end line. This claim is marked by six monuments, one at each corner and one at the center of each
end line of the claim.

The location monument on which this notice is posted is situated within Section 35, Township 10^N
5 W, Range 5 W, Gila Salt River Base and Meridian, Arizona and this claim encompasses portions
of the following quarter section (s), section (s), Township (s) and Range (s) Sec 35 TOWNSHIP 10^{NORTH}
RANGE 5W

Gila Salt River Base and Meridian, Arizona.

The locality of this claim with reference to some natural object or permanent monument and additional information
(if any) concerning its locality are as follows: 600' NORTH FROM CORNER SECTION
SW 35 INTERSECT 35+34+3+2 THEN 1500' IN A NE DIRECTION
OUT TOP OF RUSTY ROD 1 STARTING THERE 1500' NE TO NE CORNER 600 WEST

DATED AND POSTED on the ground this 1ST day of SEPT, 2013. TO NW CORNER

LOCATOR (s) *Dexter Schaffner*
DEXTER L SCHAFFNER JR

Form MCF100
Revised July 2005

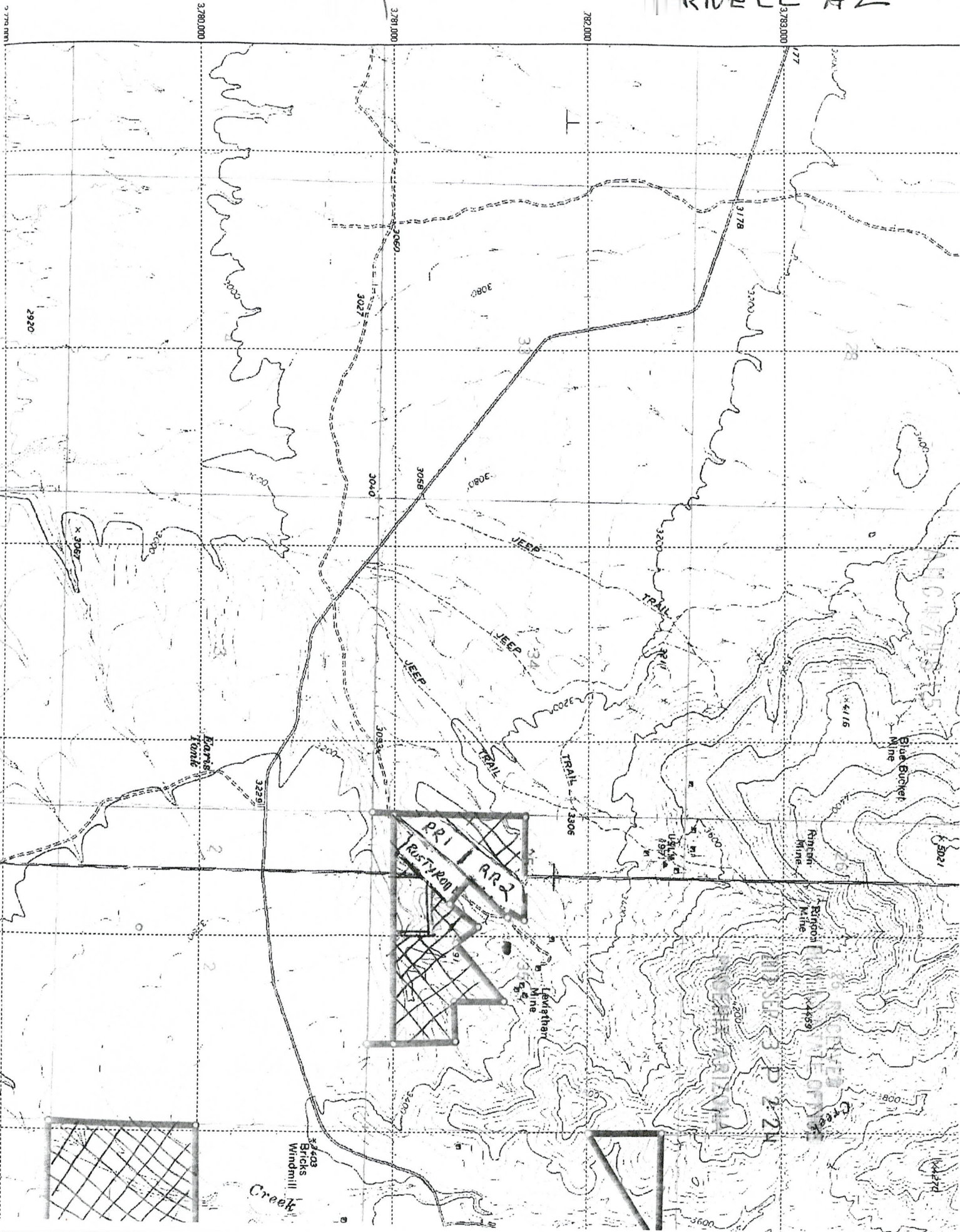
This form is available from the Arizona Department of Mines & Mineral Resources and may be reproduced.

RECORDERS MEMO: LEGIBILITY
QUESTIONABLE FOR GOOD REPRODUCTION

110424815

35 10N 5W KURTZ ROD CLAIMS
RUELL AZ

East



RR-1 RR-2
REST ROOM

Blue Bucket Mine

Rintan Mine

Rintan Mine

Rintan Mine

Lewisthan Mine

Bricks Windmill

Martin's Truck

Creek

SECTION 3 P. 221
MARTIN'S TRUCK

